

BOATING ENQUIRIES
 Infoline: 13 12 56
www.maritime.nsw.gov.au

WARNING THESE HAZARDS EXIST ON INLAND WATERS

KEEP TO THE STARBOARD SIDE (RIGHT) SIDE OF THE CHANNEL. PROCEED AT A SAFE SPEED AND KEEP A PROPER LOOKOUT AT ALL TIMES.

Great Cumbungi Swamp

CAUTION: Navigating the lower Murrumbidgee River is extremely difficult due in part to the many shallow channels and anabranches.

CAUTION: Boating on inland waters demands special care. Information on Boating in these areas can be found in the NSW Maritime Boating Handbook available free of charge from our Service Centres or by contacting us via details highlighted on the map cover.

Note: General Information such as Caravan Parks, Hotels, Motels, Picnic Grounds and Public Toilets etc. are indicated as a guide only. Not all can be shown in some areas.

Warning: Any solid fuel fires are prohibited in NSW State Forests between November and April. Ph.(02)6993-1608 for further information. Or visit the Web at www.dpi.nsw.gov.au/forests

Unless exempt, you are required to hold a NSW Recreational Fishing Licence to fish in these waters. Anglers are permitted two attended lines. For bag limits, size limits and seasonal closure information, contact the local Department of Primary Industries Fisheries Office or visit www.dpi.nsw.gov.au/fisheries

Additional mapping and comprehensive information is available in Australian Fishing Network guide series publications on the Murrumbidgee River. ISBN 1 86513 1059 and ISBN 9781 8651 3125 2. Visit web site www.afn.com.au

Additional Information on Reserves can be found in the Long Paddock, Directory of Travelling Stock Routes and Reserves, Rural Lands Protection Board (2001) ISBN 0 7547 1062 3

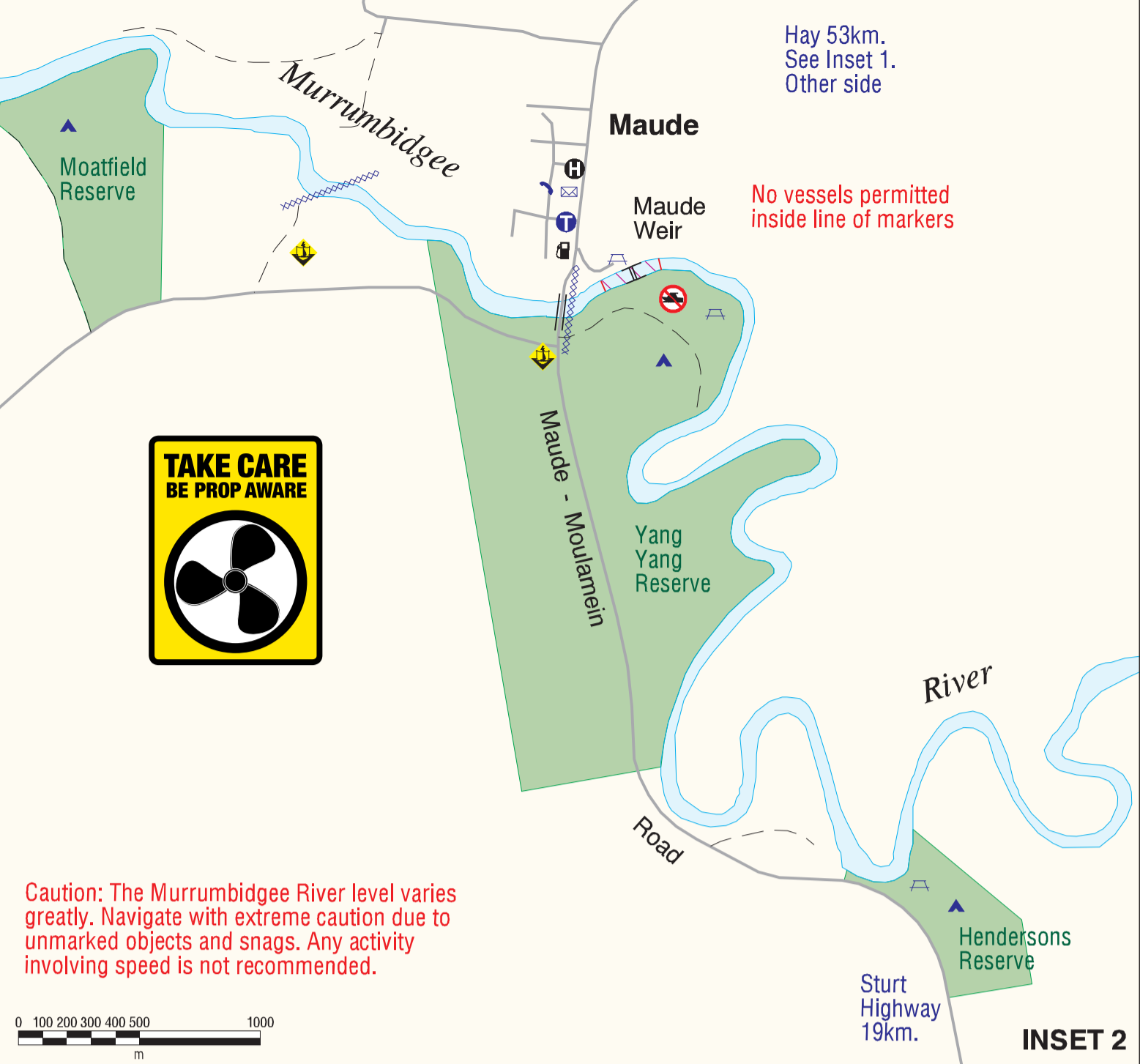
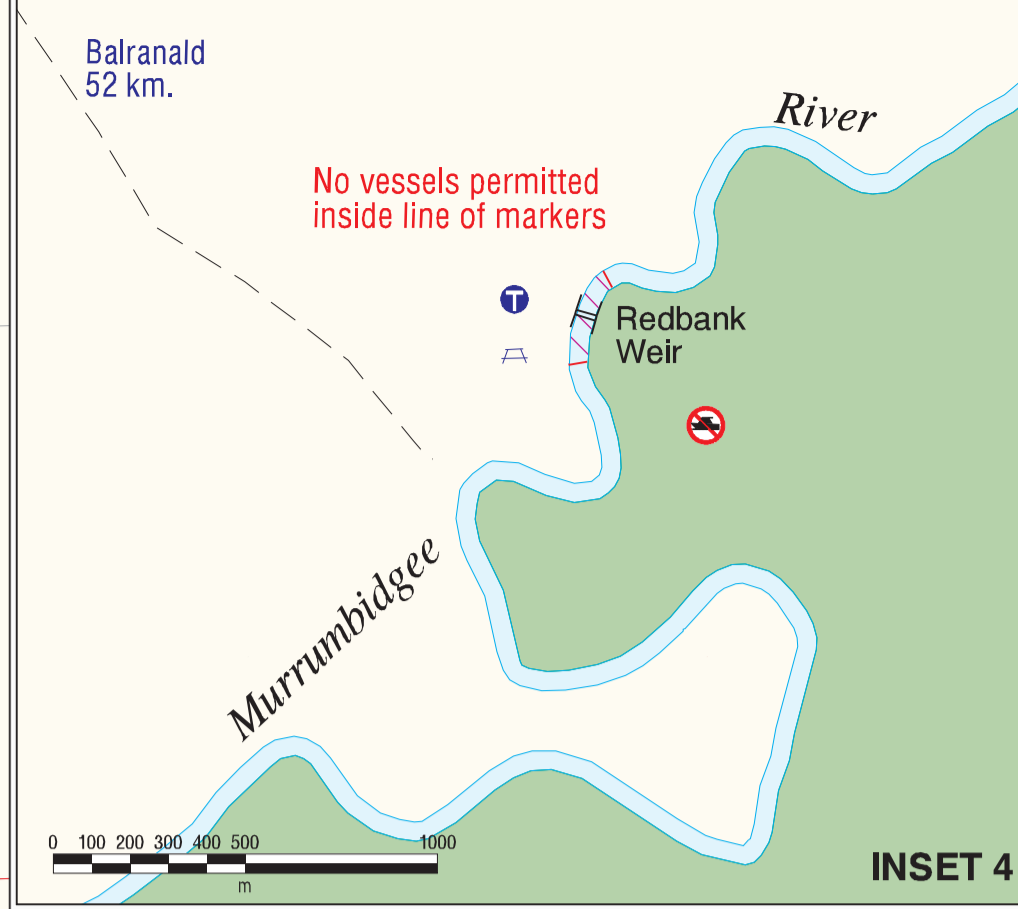
Water in the Murrumbidgee River is controlled by a series of Weirs and Regulators to divert into irrigation canals. Further information can be found by visiting web sites of State Water and NSW Office of Water www.statewater.nsw.gov.au and www.waterinfo.com.au

Note: Grid Datum is the Geocentric Datum of Australia - 1994, which is approximately equivalent to WGS-84.

USEFUL DISTANCE INFORMATION
 Balranald Bridge to Balranald Weir - 19km.
 Balranald Bridge to Redbank Weir - 76km.
 SEE CAUTION NOTES

USEFUL DISTANCE INFORMATION
 Maude Weir to Hay Weir - 77km.
 Maude Weir to Redbank Weir - 89km.
 SEE CAUTION NOTES

WARNING: OVERHEAD AND SUBMARINE CABLES AND PIPES CROSS THESE WATERWAYS AT VARIOUS LOCATIONS AND ARE USUALLY INDICATED BY WARNING SIGNS ON THE SHORE. CAUTION SHOULD BE EXERCISED AT ALL TIMES WHILE NAVIGATING IN THE VICINITY OF THESE CROSSINGS.



Murrumbidgee River Area
Balranald Weir to Pevensey Reserve

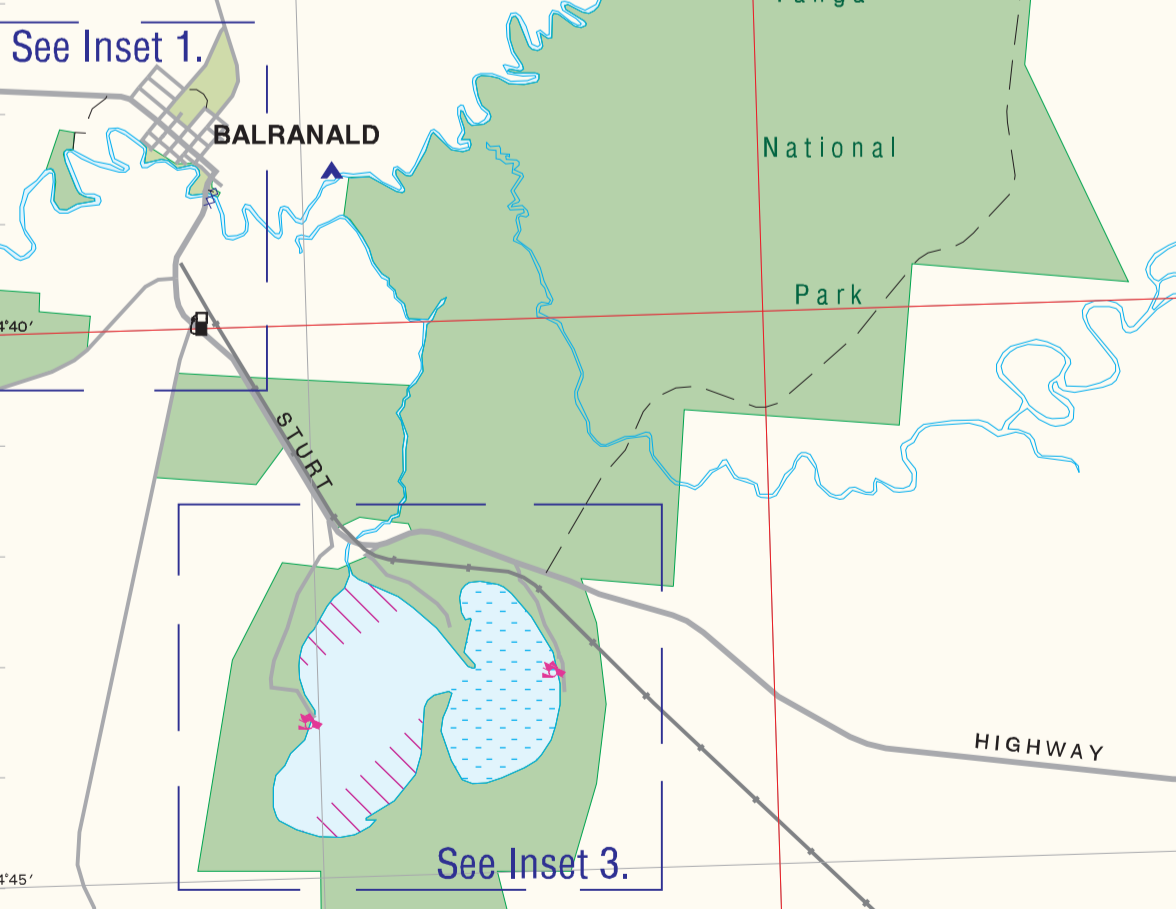
NSW Transport Maritime

DISCLAIMER: This map is not intended to be used for navigational purposes and Roads and Maritime Services takes no responsibility for the accuracy of the content herein.
 Map Printed: December 2011. Copyright Roads and Maritime Services
 The local office of Roads & Maritime Services is situated at 4023 Hall Street, Murrumbidgee NSW 2731 Tel: (02) 4621 1900

POWER LINES CROSS THIS WATERWAY

KNOW YOUR VESSEL HEIGHT

Continues on Other side



ALCOHOL
 Skippers must keep under 0.05



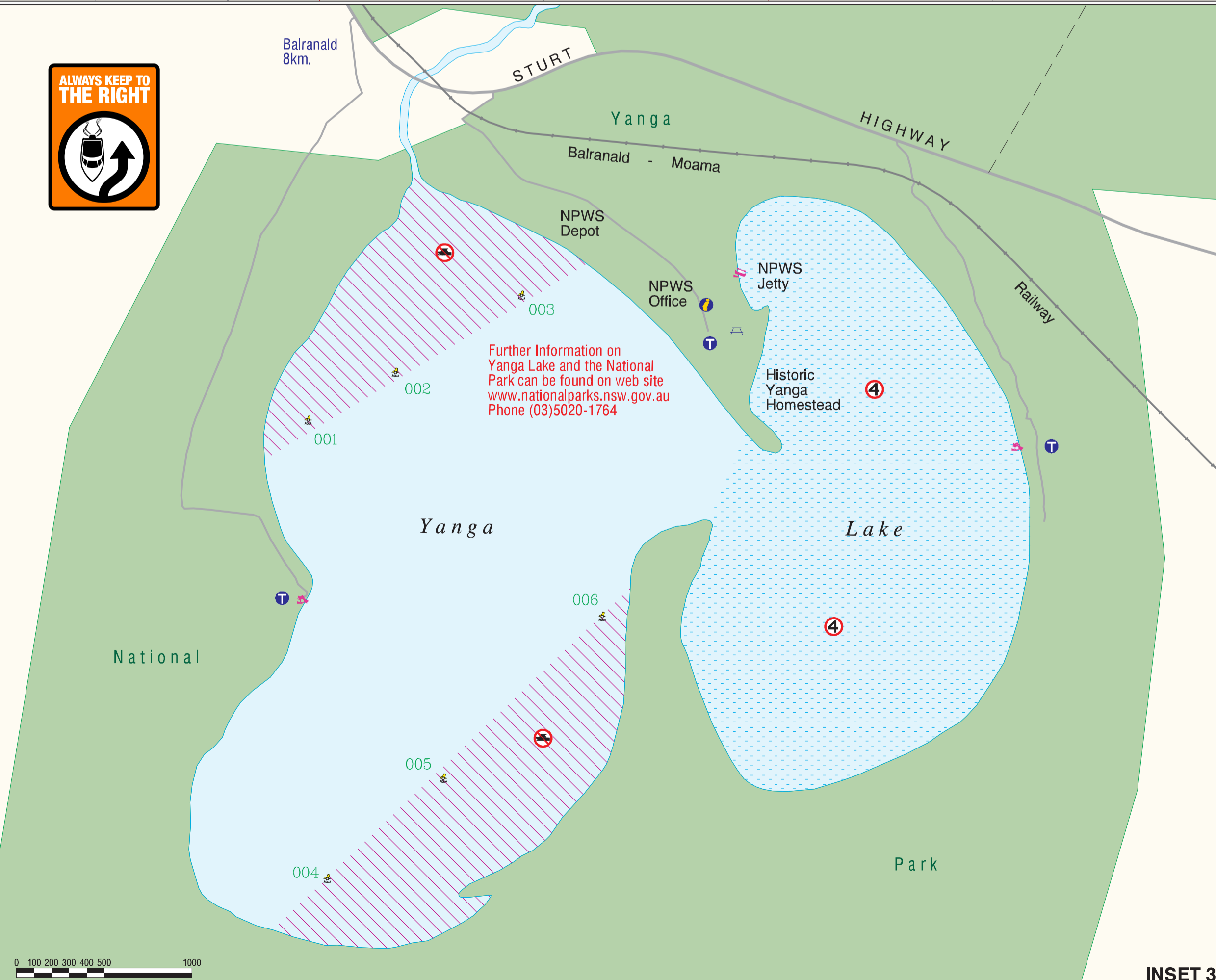
YOU'RE THE SKIPPER YOU'RE RESPONSIBLE!

Boat Registration or Licence renewals
 RMS local office, Senior Citizens Hall or
 Government Access Centre - Courthouse, Balranald.

Caution: The Murrumbidgee River level varies greatly. Navigate with extreme caution due to unmarked objects and snags. Any activity involving speed is not recommended.

Balranald Bridge to Balranald Weir - 19km.
 Balranald Weir to Murray River Junction - 79km.
 SEE CAUTION NOTES

Balranald Visitor Information Centre
 70 Market Street, Balranald
 Phone (03) 5020-1599
www.balranald.nsw.gov.au



Further Information on Yanga Lake and the National Park can be found on web site www.nationalparks.nsw.gov.au Phone (03)5020-1764

INSET 3