

Appendix C

Database searches



EPBC Act Protected Matters Report

This report provides general guidance on matters of national environmental significance and other matters protected by the EPBC Act in the area you have selected.

Information on the coverage of this report and qualifications on data supporting this report are contained in the caveat at the end of the report.

Information is available about [Environment Assessments](#) and the EPBC Act including significance guidelines, forms and application process details.

Report created: 12/06/15 15:05:59

[Summary](#)

[Details](#)

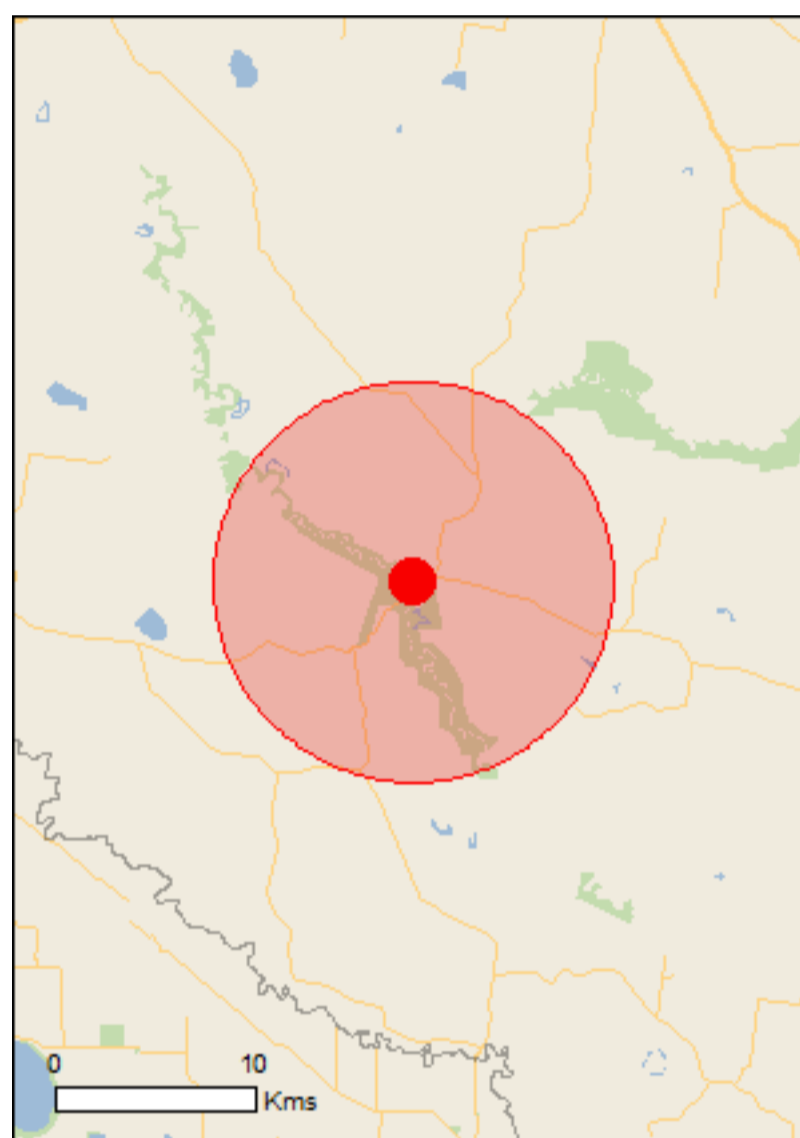
[Matters of NES](#)

[Other Matters Protected by the EPBC Act](#)

[Extra Information](#)

[Caveat](#)

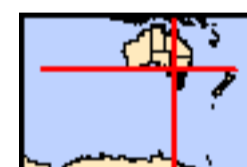
[Acknowledgements](#)



This map may contain data which are ©Commonwealth of Australia (Geoscience Australia), ©PSMA 2010

[Coordinates](#)

Buffer: 10.0Km



Summary

Matters of National Environmental Significance

This part of the report summarises the matters of national environmental significance that may occur in, or may relate to, the area you nominated. Further information is available in the detail part of the report, which can be accessed by scrolling or following the links below. If you are proposing to undertake an activity that may have a significant impact on one or more matters of national environmental significance then you should consider the [Administrative Guidelines on Significance](#).

World Heritage Properties:	None
National Heritage Places:	None
Wetlands of International Importance:	4
Great Barrier Reef Marine Park:	None
Commonwealth Marine Area:	None
Listed Threatened Ecological Communities:	4
Listed Threatened Species:	16
Listed Migratory Species:	8

Other Matters Protected by the EPBC Act

This part of the report summarises other matters protected under the Act that may relate to the area you nominated. Approval may be required for a proposed activity that significantly affects the environment on Commonwealth land, when the action is outside the Commonwealth land, or the environment anywhere when the action is taken on Commonwealth land. Approval may also be required for the Commonwealth or Commonwealth agencies proposing to take an action that is likely to have a significant impact on the environment anywhere.

The EPBC Act protects the environment on Commonwealth land, the environment from the actions taken on Commonwealth land, and the environment from actions taken by Commonwealth agencies. As heritage values of a place are part of the 'environment', these aspects of the EPBC Act protect the Commonwealth Heritage values of a Commonwealth Heritage place. Information on the new heritage laws can be found at <http://www.environment.gov.au/heritage/index.html>

A [permit](#) may be required for activities in or on a Commonwealth area that may affect a member of a listed threatened species or ecological community, a member of a listed migratory species, whales and other cetaceans, or a member of a listed marine species.

Commonwealth Land:	1
Commonwealth Heritage Places:	None
Listed Marine Species:	9
Whales and Other Cetaceans:	None
Critical Habitats:	None
Commonwealth Reserves Terrestrial:	None
Commonwealth Reserves Marine:	None

Extra Information

This part of the report provides information that may also be relevant to the area you have nominated.

State and Territory Reserves:	1
Regional Forest Agreements:	None
Invasive Species:	22
Nationally Important Wetlands:	2
Key Ecological Features (Marine)	None

Details

Matters of National Environmental Significance

Wetlands of International Importance (Ramsar)	[Resource Information]
Name	Proximity
Banrock station wetland complex	Upstream from Ramsar
Coorong and lakes alexandrina and albert	Upstream from Ramsar
Nsw central murray state forests	Within 10km of Ramsar
Riverland	Upstream from Ramsar

Listed Threatened Ecological Communities [Resource Information]

For threatened ecological communities where the distribution is well known, maps are derived from recovery plans, State vegetation maps, remote sensing imagery and other sources. Where threatened ecological community distributions are less well known, existing vegetation maps and point location data are used to produce indicative distribution maps.

Name	Status	Type of Presence
Buloke Woodlands of the Riverina and Murray-Darling Depression Bioregions	Endangered	Community may occur within area
Grey Box (Eucalyptus microcarpa) Grassy Woodlands and Derived Native Grasslands of South-eastern Australia	Endangered	Community likely to occur within area
Natural Grasslands of the Murray Valley Plains	Critically Endangered	Community likely to occur within area
Weeping Myall Woodlands	Endangered	Community likely to occur within area

Listed Threatened Species [Resource Information]

Name	Status	Type of Presence
Birds		
Botaurus poiciloptilus Australasian Bittern [1001]	Endangered	Species or species habitat likely to occur within area
Lathamus discolor Swift Parrot [744]	Endangered	Species or species habitat may occur within area
Leipoa ocellata Malleefowl [934]	Vulnerable	Species or species habitat likely to occur within area
Pedionomus torquatus Plains-wanderer [906]	Vulnerable	Species or species habitat likely to occur within area
Rostratula australis Australian Painted Snipe [77037]	Endangered	Species or species habitat likely to occur within area
Fish		
Bidyanus bidyanus Silver Perch, Bidyan [76155]	Critically Endangered	Species or species habitat likely to occur within area
Craterocephalus fluviatilis Murray Hardyhead [56791]	Endangered	Species or species habitat may occur within area

Name	Status	Type of Presence
Maccullochella peelii Murray Cod [66633]	Vulnerable	Species or species habitat may occur within area
Macquaria australasica Macquarie Perch [66632]	Endangered	Species or species habitat may occur within area
Frogs		
Litoria raniformis Growling Grass Frog, Southern Bell Frog, Green and Golden Frog, Warty Swamp Frog [1828]	Vulnerable	Species or species habitat may occur within area
Mammals		
Nyctophilus corbeni South-eastern Long-eared Bat [83395]	Vulnerable	Species or species habitat may occur within area
Phascolarctos cinereus (combined populations of Qld, NSW and the ACT) Koala (combined populations of Queensland, New South Wales and the Australian Capital Territory) [85104]	Vulnerable	Species or species habitat known to occur within area
Plants		
Austrostipa metatoris [66704]	Vulnerable	Species or species habitat known to occur within area
Austrostipa wakoolica [66623]	Endangered	Species or species habitat likely to occur within area
Caladenia tensa Greencomb Spider-orchid, Rigid Spider-orchid [24390]	Endangered	Species or species habitat may occur within area
Swainsona murrayana Slender Darling-pea, Slender Swainson, Murray Swainson-pea [6765]	Vulnerable	Species or species habitat likely to occur within area
Listed Migratory Species		[Resource Information]
* Species is listed under a different scientific name on the EPBC Act - Threatened Species list.		
Name	Threatened	Type of Presence
Migratory Marine Birds		
Apus pacificus Fork-tailed Swift [678]		Species or species habitat likely to occur within area
Migratory Terrestrial Species		
Haliaeetus leucogaster White-bellied Sea-Eagle [943]		Species or species habitat likely to occur within area
Merops ornatus Rainbow Bee-eater [670]		Species or species habitat may occur within area
Myiagra cyanoleuca Satin Flycatcher [612]		Species or species habitat may occur within area
Migratory Wetlands Species		
Ardea alba Great Egret, White Egret [59541]		Breeding known to occur within area
Ardea ibis Cattle Egret [59542]		Species or species habitat may occur within area
Gallinago hardwickii Latham's Snipe, Japanese Snipe [863]		Species or species habitat may occur within

Name	Threatened	Type of Presence area
Rostratula benghalensis (sensu lato) Painted Snipe [889]	Endangered*	Species or species habitat likely to occur within area

Other Matters Protected by the EPBC Act

Commonwealth Land [\[Resource Information \]](#)

The Commonwealth area listed below may indicate the presence of Commonwealth land in this vicinity. Due to the unreliability of the data source, all proposals should be checked as to whether it impacts on a Commonwealth area, before making a definitive decision. Contact the State or Territory government land department for further information.

Name
Commonwealth Land - Australian Telecommunications Commission

Listed Marine Species [\[Resource Information \]](#)

* Species is listed under a different scientific name on the EPBC Act - Threatened Species list.

Name	Threatened	Type of Presence
Birds		
Apus pacificus Fork-tailed Swift [678]		Species or species habitat likely to occur within area
Ardea alba Great Egret, White Egret [59541]		Breeding known to occur within area
Ardea ibis Cattle Egret [59542]		Species or species habitat may occur within area
Gallinago hardwickii Latham's Snipe, Japanese Snipe [863]		Species or species habitat may occur within area
Haliaeetus leucogaster White-bellied Sea-Eagle [943]		Species or species habitat likely to occur within area
Lathamus discolor Swift Parrot [744]	Endangered	Species or species habitat may occur within area
Merops ornatus Rainbow Bee-eater [670]		Species or species habitat may occur within area
Myiagra cyanoleuca Satin Flycatcher [612]		Species or species habitat may occur within area
Rostratula benghalensis (sensu lato) Painted Snipe [889]	Endangered*	Species or species habitat likely to occur within area

Extra Information

State and Territory Reserves [\[Resource Information \]](#)

Name	State
Murray Valley	NSW

Invasive Species [\[Resource Information \]](#)

Weeds reported here are the 20 species of national significance (WoNS), along with other introduced plants that are considered by the States and Territories to pose a particularly significant threat to biodiversity. The following feral animals are reported: Goat, Red Fox, Cat, Rabbit, Pig, Water Buffalo and Cane Toad. Maps from Landscape Health Project, National Land and Water Resources Audit, 2001.

Name	Status	Type of Presence
------	--------	------------------

Birds

Acridotheres tristis Common Myna, Indian Myna [387]		Species or species habitat likely to occur within area
--	--	--

Alauda arvensis Skylark [656]		Species or species habitat likely to occur within area
----------------------------------	--	--

Anas platyrhynchos Mallard [974]		Species or species habitat likely to occur within area
-------------------------------------	--	--

Carduelis carduelis European Goldfinch [403]		Species or species habitat likely to occur within area
---	--	--

Columba livia Rock Pigeon, Rock Dove, Domestic Pigeon [803]		Species or species habitat likely to occur within area
--	--	--

Passer domesticus House Sparrow [405]		Species or species habitat likely to occur within area
--	--	--

Passer montanus Eurasian Tree Sparrow [406]		Species or species habitat likely to occur within area
--	--	--

Sturnus vulgaris Common Starling [389]		Species or species habitat likely to occur within area
---	--	--

Turdus merula Common Blackbird, Eurasian Blackbird [596]		Species or species habitat likely to occur within area
---	--	--

Mammals

Canis lupus familiaris Domestic Dog [82654]		Species or species
--	--	--------------------

Name	Status	Type of Presence
		habitat likely to occur within area
Felis catus Cat, House Cat, Domestic Cat [19]		Species or species habitat likely to occur within area
Feral deer Feral deer species in Australia [85733]		Species or species habitat likely to occur within area
Lepus capensis Brown Hare [127]		Species or species habitat likely to occur within area
Mus musculus House Mouse [120]		Species or species habitat likely to occur within area
Oryctolagus cuniculus Rabbit, European Rabbit [128]		Species or species habitat likely to occur within area
Sus scrofa Pig [6]		Species or species habitat likely to occur within area
Vulpes vulpes Red Fox, Fox [18]		Species or species habitat likely to occur within area

Plants

Asparagus asparagoides Bridal Creeper, Bridal Veil Creeper, Smilax, Florist's Smilax, Smilax Asparagus [22473]		Species or species habitat likely to occur within area
Chrysanthemoides monilifera subsp. monilifera Boneseed [16905]		Species or species habitat likely to occur within area
Lycium ferocissimum African Boxthorn, Boxthorn [19235]		Species or species habitat likely to occur within area
Rubus fruticosus aggregate Blackberry, European Blackberry [68406]		Species or species habitat likely to occur within area
Salix spp. except S.babylonica, S.x calodendron & S.x reichardtii Willows except Weeping Willow, Pussy Willow and Sterile Pussy Willow [68497]		Species or species habitat likely to occur within area

Nationally Important Wetlands [\[Resource Information \]](#)

Name	State
Koondrook and Perricoota Forests	NSW
Werai Forest	NSW

Caveat

The information presented in this report has been provided by a range of data sources as acknowledged at the end of the report.

This report is designed to assist in identifying the locations of places which may be relevant in determining obligations under the Environment Protection and Biodiversity Conservation Act 1999. It holds mapped locations of World and National Heritage properties, Wetlands of International and National Importance, Commonwealth and State/Territory reserves, listed threatened, migratory and marine species and listed threatened ecological communities. Mapping of Commonwealth land is not complete at this stage. Maps have been collated from a range of sources at various resolutions.

Not all species listed under the EPBC Act have been mapped (see below) and therefore a report is a general guide only. Where available data supports mapping, the type of presence that can be determined from the data is indicated in general terms. People using this information in making a referral may need to consider the qualifications below and may need to seek and consider other information sources.

For threatened ecological communities where the distribution is well known, maps are derived from recovery plans, State vegetation maps, remote sensing imagery and other sources. Where threatened ecological community distributions are less well known, existing vegetation maps and point location data are used to produce indicative distribution maps.

For species where the distributions are well known, maps are digitised from sources such as recovery plans and detailed habitat studies. Where appropriate, core breeding, foraging and roosting areas are indicated under 'type of presence'. For species whose distributions are less well known, point locations are collated from government wildlife authorities, museums, and non-government organisations; bioclimatic distribution models are generated and these validated by experts. In some cases, the distribution maps are based solely on expert knowledge.

Only selected species covered by the following provisions of the EPBC Act have been mapped:

- migratory and
- marine

The following species and ecological communities have not been mapped and do not appear in reports produced from this database:

- threatened species listed as extinct or considered as vagrants
- some species and ecological communities that have only recently been listed
- some terrestrial species that overfly the Commonwealth marine area
- migratory species that are very widespread, vagrant, or only occur in small numbers

The following groups have been mapped, but may not cover the complete distribution of the species:

- non-threatened seabirds which have only been mapped for recorded breeding sites
- seals which have only been mapped for breeding sites near the Australian continent

Such breeding sites may be important for the protection of the Commonwealth Marine environment.

Coordinates

-35.32989 143.92806

Acknowledgements

This database has been compiled from a range of data sources. The department acknowledges the following custodians who have contributed valuable data and advice:

















- [-Department of Environment, Climate Change and Water, New South Wales](#)
- [-Department of Sustainability and Environment, Victoria](#)
- [-Department of Primary Industries, Parks, Water and Environment, Tasmania](#)
- [-Department of Environment and Natural Resources, South Australia](#)
- [-Parks and Wildlife Service NT, NT Dept of Natural Resources, Environment and the Arts](#)
- [-Environmental and Resource Management, Queensland](#)
- [-Department of Environment and Conservation, Western Australia](#)
- [-Department of the Environment, Climate Change, Energy and Water](#)
- [-Birds Australia](#)
- [-Australian Bird and Bat Banding Scheme](#)
- [-Australian National Wildlife Collection](#)
- Natural history museums of Australia
- [-Museum Victoria](#)
- [-Australian Museum](#)
- [-SA Museum](#)
- [-Queensland Museum](#)
- [-Online Zoological Collections of Australian Museums](#)
- [-Queensland Herbarium](#)
- [-National Herbarium of NSW](#)
- [-Royal Botanic Gardens and National Herbarium of Victoria](#)
- [-Tasmanian Herbarium](#)
- [-State Herbarium of South Australia](#)
- [-Northern Territory Herbarium](#)
- [-Western Australian Herbarium](#)
- [-Australian National Herbarium, Atherton and Canberra](#)
- [-University of New England](#)
- [-Ocean Biogeographic Information System](#)
- [-Australian Government, Department of Defence](#)
- [-State Forests of NSW](#)
- [-Geoscience Australia](#)
- [-CSIRO](#)
- Other groups and individuals

The Department is extremely grateful to the many organisations and individuals who provided expert advice and information on numerous draft distributions.

Please feel free to provide feedback via the [Contact Us](#) page.

Data from the BioNet Atlas of NSW Wildlife website, which holds records from a number of custodians. The data are only indicative and cannot be considered a comprehensive inventory, and may contain errors and omissions. Species listed under the Sensitive Species Data Policy may have their locations denatured (^ rounded to 0.1°, ^^ rounded to 0.01°). Copyright the State of NSW through the Office of Environment and Heritage. Search criteria : Public Report of all Valid Records of Threatened (listed on TSC Act 1995) ,Commonwealth listed ,CAMBA listed ,JAMBA listed or ROKAMBA listed Entities in selected area [North: -35.15 West: 143.73 East: 144.13 South: -35.53] returned a total of 171 records of 16 species.

Report generated on 12/04/2017 10:45 AM

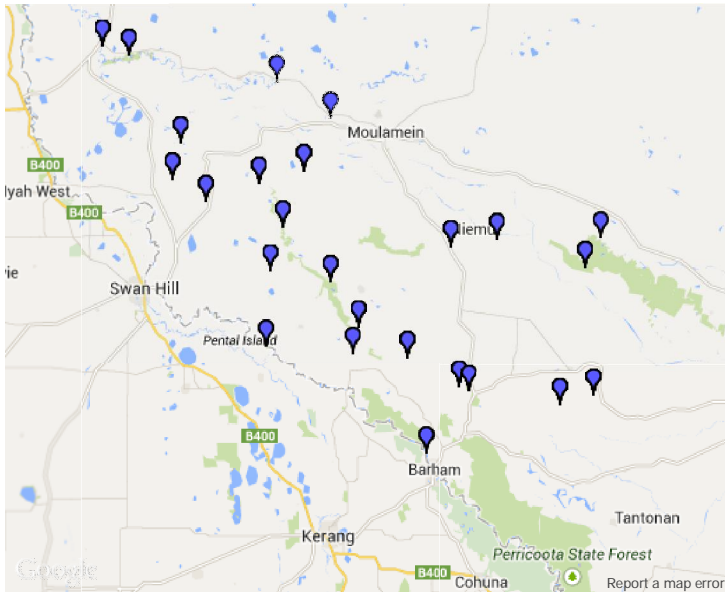
Kingdom	Class	Family	Species Code	Scientific Name	Exotic	Common Name	NSW status	Comm. status	Records	Info
Animalia	Amphibia	Hylidae	3207	<i>Litoria raniformis</i>		Southern Bell Frog	E1,P	V	1	
Animalia	Aves	Ardeidae	0977	<i>Ardea ibis</i>		Cattle Egret	P	C,J	4	
Animalia	Aves	Accipitridae	0218	<i>Circus assimilis</i>		Spotted Harrier	V,P		1	
Animalia	Aves	Falconidae	0238	<i>Falco subniger</i>		Black Falcon	V,P		1	
Animalia	Aves	Burhinidae	0174	<i>Burhinus grallarius</i>		Bush Stone-curlew	E1,P		10	
Animalia	Aves	Pedionomidae	0020	<i>Pedionomus torquatus</i>		Plains-wanderer	E1,P	CE	1	
Animalia	Aves	Laridae	0111	<i>Gelochelidon nilotica</i>		Gull-billed Tern	P	C	85	
Animalia	Aves	Cacatuidae	0270	<i>Lophochroa leadbeateri</i>		Major Mitchell's Cockatoo	V,P,2		2	
Animalia	Aves	Strigidae	0246	<i>Ninox connivens</i>		Barking Owl	V,P,3		1	
Animalia	Aves	Climacteridae	8127	<i>Climacteris picumnus victoriae</i>		Brown Treecreeper (eastern subspecies)	V,P		17	
Animalia	Aves	Pomatostomidae	8388	<i>Pomatostomus temporalis temporalis</i>		Grey-crowned Babbler (eastern subspecies)	V,P		13	
Animalia	Aves	Neosittidae	0549	<i>Daphoenositta chrysoptera</i>		Varied Sittella	V,P		3	
Animalia	Aves	Petroicidae	8367	<i>Melanodryas cucullata cucullata</i>		Hooded Robin (south-eastern form)	V,P		3	
Plantae	Flora	Chenopodiaceae	2124	<i>Maireana cheelii</i>		Chariot Wheels	V,P	V	1	
Plantae	Flora	Poaceae	10389	<i>Austrostipa metatoris</i>		A spear-grass	V,P	V	11	
Plantae	Flora	Poaceae	10388	<i>Austrostipa wakoolica</i>		A spear-grass	E1,P	E	17	



Home » Fishing and aquaculture » Species protection » Records

Threatened & protected species - records viewer

Records for this map are from the NSW Department of Primary Industries research surveys, they do not indicate the entire distribution of the species and there may be errors and omissions. To view the records using Google Earth you must download and install the Google Earth Plugin.



Records search

Step 1
 Select an area type to search by:
 Statewide
 Catchment Management Authority
 Local Government Area
 LGA:

Step 2
 Select a species:

Step 3
 Select a time period:
 pre 1980
 post 1980
 all records



NOTE: The map depicts the expected distribution of this species in NSW. The records indicate locations where the species has been found.

Records

Murray cod	Waterbody: Wakool River	Year: 1998	Datasource: Research
Murray cod	Waterbody: Wakool River	Year: 1998	Datasource: Research
Murray cod	Waterbody: Wakool River	Year: 1998	Datasource: Research
Murray cod	Waterbody: Wakool River	Year: 1998	Datasource: Research
Murray cod	Waterbody: Murrumbidgee River	Year: 2004	Datasource: Research

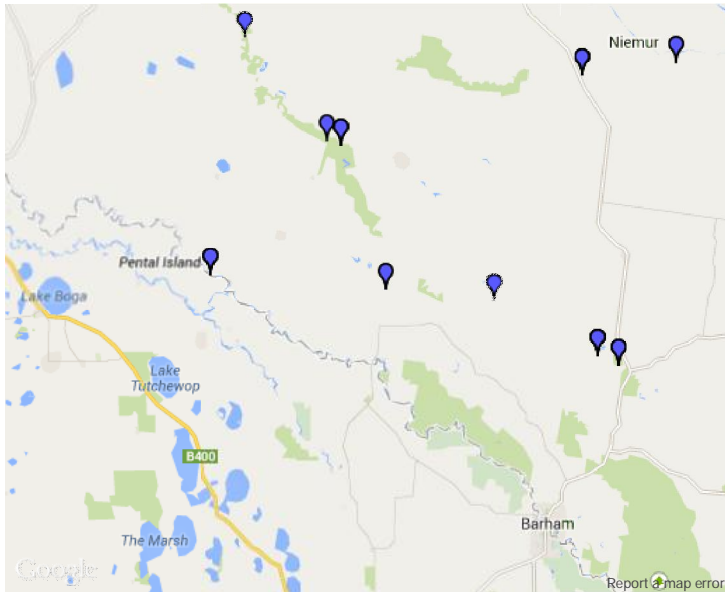




Home » Fishing and aquaculture » Species protection » Records

Threatened & protected species - records viewer

Records for this map are from the NSW Department of Primary Industries research surveys, they do not indicate the entire distribution of the species and there may be errors and omissions. To view the records using Google Earth you must download and install the Google Earth Plugin.



Records search

Step 1
 Select an area type to search by:
 Statewide
 Catchment Management Authority
 Local Government Area
 LGA:

Step 2
 Select a species:

Step 3
 Select a time period:
 pre 1980
 post 1980
 all records



NOTE: The map depicts the expected distribution of this species in NSW. The records indicate locations where the species has been found.

Records

Silver perch	Waterbody: Wakool River	Year: 1976	Datasource: Research
Silver perch	Waterbody: Wakool River	Year: 1995	Datasource: Research
Silver perch	Waterbody: Merran Creek	Year: 2005	Datasource: Research
Silver perch	Waterbody: Edward River	Year: 2005	Datasource: Research
Silver perch	Waterbody: Edward River	Year: 2005	Datasource: Research
Silver perch			





Healthy Environment, Healthy Community, Healthy Business

[Home](#) > [Contaminated land](#) > [Record of notices](#)

Attention Internet Explorer 10 users

Some functionality on this webpage is currently not compatible with Internet Explorer 10.

We recommend you enable compatibility mode on your browser:

1. Press F12 on your keyboard to display the developer tools
2. On the developer tools menu, select Browser Mode then select Internet Explorer 9

Your original settings will be restored when you close the browser window. We are working to resolve this issue and apologise for the inconvenience.

Search results

Your search for: LGA: Wakool Shire Council

did not find any records in our database.

If a site does not appear on the record it may still be affected by contamination. For example:

- Contamination may be present but the site has not been regulated by the EPA under the Contaminated Land Management Act 1997 or the Environmentally Hazardous Chemicals Act 1985.
- The EPA may be regulating contamination at the site through a licence or notice under the Protection of the Environment Operations Act 1997 (POEO Act).
- Contamination at the site may be being managed under the [planning process](#).

More information about particular sites may be available from:

- The [POEO public register](#)
- The appropriate planning authority: for example, on a planning certificate issued by the local council under [section 149 of the Environmental Planning and Assessment Act](#).

See [What's in the record and What's not in the record](#).

If you want to know whether a specific site has been the subject of notices issued by the EPA under the CLM Act, we suggest that you search by Local Government Area only and carefully review the sites that are listed.

This public record provides information about sites regulated by the EPA under the Contaminated Land Management Act 1997, including sites currently and previously regulated under the Environmentally Hazardous Chemicals Act 1985. Your inquiry using the above search criteria has not matched any record of current or former regulation. You should consider searching again using different criteria. The fact that a site does not appear on the record does not necessarily mean that it is not affected by contamination. The site may have been notified to the EPA but not yet assessed, or contamination may be present but the site is not yet being regulated by the EPA. Further information about particular sites may be available from the appropriate planning authority, for example, on a planning certificate issued by the local council under section 149 of the Environmental Planning and Assessment Act. In addition the EPA may be regulating contamination at the site through a licence under the Protection of the Environment Operations Act 1997. You may wish to search the [POEO public register](#)

[Search Again](#)

[Refine Search](#)

Search TIP

To search for a specific site, search by LGA (local government area) and carefully review all sites listed.

... [more search tips](#)

[Connect](#)

[Feedback](#)

[Web support](#)

[Public contact](#)

26 June 2015

You are here: [Environment home](#) » [Heritage](#) » [Australian Heritage Database](#)

Search Results

[new search](#) [edit search](#)

7 results found.

Great Cumbungi Swamp Area Oxley Rd	Balranald, NSW, Australia	(Registered) Register of the National Estate (Non-statutory archive)
Indigenous Place	Balranald, NSW, Australia	(Registered) Register of the National Estate (Non-statutory archive)
Indigenous Place	Balranald, NSW, Australia	(Registered) Register of the National Estate (Non-statutory archive)
Indigenous Place	Barham, NSW, Australia	(Indicative Place) Register of the National Estate (Non-statutory archive)
Indigenous Place	Kyalite, NSW, Australia	(Registered) Register of the National Estate (Non-statutory archive)
Murray River Road Bridge McCallum St	Swan Hill, NSW, Australia	(Registered) Register of the National Estate (Non-statutory archive)
Yanga Nature Reserve Sturt Hwy	Balranald, NSW, Australia	(Registered) Register of the National Estate (Non-statutory archive)

Report Produced: Mon Nov 23 11:50:58 2015

Heritage

Heritage

- [+ Protect our heritage](#)
- [+ Search for heritage](#)
- [Search help](#)
- [About the State Heritage Register](#)
- [+ Online database](#)
- [+ Other lists and registers](#)
- [+ Supporting local heritage](#)
- [+ Find a heritage professional](#)
- [Visit heritage places](#)
- [+ Research](#)
- [+ Development and heritage](#)
- [+ Managing a heritage-listed place](#)
- [+ Publications](#)
- [+ Funding](#)
- [+ About the Heritage Division](#)

[Home](#) > [Heritage](#) > Search for heritage

Attention Internet Explorer 10 users

Some functionality on this webpage is currently not compatible with Internet Explorer 10. We recommend you enable compatibility mode on your browser:

1. Press F12 on your keyboard to display the developer tools
2. On the developer tools menu, select Browser Mode then select Internet Explorer 9

Your original settings will be restored when you close the browser window. We are working to resolve this issue and apologise for the inconvenience.

Search for NSW heritage

[Return to search page where you can refine/broaden your search.](#)

Statutory listed items

Information and items listed in the State Heritage Inventory come from a number of sources. This means that there may be several entries for the same heritage item in the database. For clarity, the search results have been divided into three sections.

- **Section 1** - contains Aboriginal Places declared by the Minister for the Environment under the National Parks and Wildlife Act. This information is provided by the Heritage Division.
- **Section 2** - contains heritage items listed by the Heritage Council of NSW under the NSW Heritage Act. This includes listing on the State Heritage Register, an Interim Heritage Order or protected under section 136 of the NSW Heritage Act. This information is provided by the Heritage Division.
- **Section 3** - contains items listed by local councils on Local Environmental Plans under the Environmental Planning and Assessment Act, 1979 and State government agencies under s.170 of the Heritage Act. This information is provided by local councils and State government agencies.

Section 1. Aboriginal Places listed under the National Parks and Wildlife Act.

Your search did not return any matching results.

Section 2. Items listed under the NSW Heritage Act.

Your search returned 6 records.

Item name	Address	Suburb	LGA	SHR
Barham Bridge over Murray River	Main Road 319	Barham	Wakool	01456
Coonamit Bridge over Wakool River	Main Road 388	Swan Hill	Wakool	01464
Gee Gee Bridge over Wakool River	Main Road 94	Swan Hill (East)	Wakool	01469
Murray Downs Homestead	Moulamein Highway	Wakool	Wakool	01438
Swan Hill-Murray River Road Bridge	Main Road 67	Swan Hill (East)	Wakool	01481
Tooleybuc Bridge over Murray River	Main Road 222	Tooleybuc	Wakool	01482

Section 3. Items listed by Local Government and State Agencies.

Your search returned 20 records.

Item name ^	Address	Suburb	LGA	Information source
Barham Bridge Over Murray River	Main Road 319	Barham	Wakool	SGOV
Barham War Memorial Hall	Murray Street	Barham	Wakool	LGOV
Coonamit Bridge Over Wakool River	Regional Road 388	Swan Hill (North East)	Wakool	SGOV
Eagle Creek Bridge Regulator	Eagle Creek	Barham	Wakool	SGOV
Eagle Creek Cutting	Eagle Creek	Barham	Wakool	SGOV
Gee Gee Bridge Over Wakool River	Murrabit - Moulamein Road	Swan Hill (East)	Wakool	SGOV
Gonn Crossing Bridge, Murray River, Murrabit	Road No. 4690122	Murrabit	Wakool	SGOV
Little Merran New Cutting Bridge Regulator		Barham	Wakool	SGOV
Little Merran Old Cutting	Little Murray River	Barham	Wakool	SGOV
Little Merran Old Cutting Regulator	Little Murray River	Barham	Wakool	SGOV
Little Murray Rock Weir		Barham	Wakool	SGOV
Moulamein Courthouse and Footbridge		Moulamein	Wakool	LGOV
Murrabit Regulator	On the property of Mr. Tom Diver	Wakool	Wakool	SGOV
Murray Downs Homestead and Outbuildings	Moulamein Highway	Wakool	Wakool	LGOV
Nyah Bridge Over Murray River	Road No. 4690061	Nyah	Wakool	SGOV
Speewa Cable Ferry	Murray River	Speewa	Wakool	LGOV
Speewa Ferry Crossing On The Murray River		Speewa	Wakool	SGOV
St. Helena Regulator	Little Merran Creek	Barham	Wakool	SGOV
Swan Hill - Murray River Road Bridge	McCallum Street (Mr 67)	Swan Hill	Wakool	SGOV
Tooleybuc Bridge Over Murray River	Main Road 222	Tooleybuc	Wakool	SGOV

There was a total of 28 records matching your search criteria.

Key:

LGA = Local Government Area

GAZ= NSW Government Gazette (statutory listings prior to 1997), HGA = Heritage Grant Application, HS = Heritage Study, LGOV = Local Government, SGOV = State Government Agency.

Note: While the Heritage Division seeks to keep the Inventory up to date, it is reliant on State agencies and local councils to provide their data. Always check with the relevant State agency or local council for the most up-to-date information.

- 3.1 Exempt development
- 3.2 Complying development
- 3.3 Environmentally sensitive areas excluded

Part 4 Principal development standards

- 4.1 Minimum subdivision lot size
- 4.1AA Minimum subdivision lot size for community title schemes
- 4.1A Minimum subdivision lot size for strata plan schemes in certain rural and environment protection zones
- 4.1B Minimum lot sizes for dual occupancies, multi dwelling housing and residential flat buildings
- 4.2 Rural subdivision
- 4.2A Erection of dwelling houses on land in certain rural and environment protection zones
- 4.2B Subdivision for the purposes of intensive plant agriculture
- 4.3 Height of buildings
- 4.4 Floor space ratio
- 4.5 Calculation of floor space ratio and site area
- 4.6 Exceptions to development standards

Part 5 Miscellaneous provisions

- 5.1 Relevant acquisition authority
- 5.2 Classification and reclassification of public land
- 5.3 Development near zone boundaries
- 5.4 Controls relating to miscellaneous permissible uses
- 5.5 Development within the coastal zone
- 5.6 Architectural roof features
- 5.7 Development below mean high water mark
- 5.8 Conversion of fire alarms
- 5.9 Preservation of trees or vegetation
- 5.9AA Trees or vegetation not prescribed by development control plan
- 5.10 Heritage conservation
- 5.11 Bush fire hazard reduction
- 5.12 Infrastructure development and use of existing buildings of the Crown
- 5.13 Eco tourist facilities

Wakool Local Environmental Plan 2013

Current version for 15 July 2015 to date (accessed 23 November 2015 at 15:34)
Schedule 5

<< page >>

Schedule 5 Environmental heritage

(Clause 5.10)

Part 1 Heritage items

Locality	Item name	Address	Property description	Significance	Item no
Barham	Barham Koondrook Bridge over Murray River	Main Road 319		State	I2
Barham	Barham War Memorial Hall	15 Murray Street	Part Lots 5 and 6, Section 4, DP 758053; Part Lot 157, DP 1049554	Local	I1
Cunninyeuk	Gee Gee Bridge over Wakool River	Nacurrie Road North, Noorong State Forest	Adjacent to Lot 50, DP 756533	State	I3
Koraleigh	Koraleigh Uniting Church	17 Eagles Lane	Lot 8, Section 1, DP 15133	Local	I4
Moulamein	The Old Courthouse and footbridge	Via Jebb Street	Part Lot 109 and Lot 110, DP 39558	Local	I5
Murrabit	Gonn Crossing Bridge over Murray River	Murrabit Road	Adjacent to Lot 1, DP 608956	Local	I6
Murray Downs	Murray Downs Homestead	MR 467 Swan Hill-Kyalite Road	Lot 2, DP 1067731	State	I7
Nyah	Nyah Bridge over Murray River	Speewa Road	Adjacent to Lot 1, DP 135141	Local	I9
Speewa	Speewa Ferry, Murray River	Speewa Ferry Road	Adjacent to Lot 3, DP 317039	Local	I10
Swan Hill	Coonamit Bridge over Wakool River	MR 386	Adjacent to Lot 1, DP 653213	State	I12
Swan Hill	Swan Hill Bridge over Murray River	MR 467	Adjacent to Lot 65, DP 756603	State	I11
Tooleybuc	Tooleybuc Bridge over Murray River		Adjacent to Lot 1, DP 585209	State	I13

Top of page

AUSTRALIAN HERITAGE PLACES INVENTORY

[[New Search](#)]

-
- | | | |
|-----|---|--|
| 1. | <u>Barham Bridge over Murray River</u>
Main Road 319, Barham, NSW | LGA: Wakool
Source: NSW Heritage Register |
| 2. | <u>Coonamit Bridge over Wakool River</u>
Main Road 386, Swan Hill, NSW | LGA: Wakool
Source: NSW Heritage Register |
| 3. | <u>Gee Gee Bridge over Wakool River</u>
Main Road 94, Swan Hill (East), NSW | LGA: Wakool
Source: NSW Heritage Register |
| 4. | <u>Great Cumbungi Swamp Area</u>
Oxley Rd, Balranald, NSW | LGA: Wakool Shire
Source: Register of the National Estate |
| 5. | <u>Indigenous Place</u>
Kyalite, NSW | LGA: Wakool Shire
Source: Register of the National Estate |
| 6. | <u>Indigenous Place</u>
Balranald, NSW | LGA: Wakool Shire
Source: Register of the National Estate |
| 7. | <u>Indigenous Place</u>
Balranald, NSW | LGA: Wakool Shire
Source: Register of the National Estate |
| 8. | <u>Murray Downs Homestead</u>
Moulamein Highway, Wakool, NSW | LGA: Wakool
Source: NSW Heritage Register |
| 9. | <u>Murray River Road Bridge</u>
McCallum St, Swan Hill, NSW | LGA: Wakool Shire
Source: Register of the National Estate |
| 10. | <u>Swan Hill-Murray River Road Bridge</u>
Main Road 67, Swan Hill (East), NSW | LGA: Wakool
Source: NSW Heritage Register |
| 11. | <u>Tooleybuc Bridge over Murray River</u>
Main Road 222, Tooleybuc, NSW | LGA: Wakool
Source: NSW Heritage Register |
| 12. | <u>Yanga Nature Reserve</u>
Sturt Hwy, Balranald, NSW | LGA: Wakool Shire
Source: Register of the National Estate |

Query matched 12 records.

Report produced : 26/6/2015

AHPI URL : <http://www.environment.gov.au/heritage/ahpi/index.html>