

Mamre Road Upgrade

May 2017

The NSW Government has started early planning for a future upgrade of Mamre Road, between the M4 Motorway and Kerrs Road, to support economic and residential growth in this area.

Background

Western Sydney is Australia's third largest economy and the population is expected to grow from two million to three million people over the next 20 years. The NSW Government is planning for this growth by reserving residential and employment land for future developments.

Mamre Road is a key transport corridor passing through the Western Sydney Priority Growth Area (WSPGA) and providing connections to the Western Sydney Employment Area (see map overleaf).

Benefits of planning now

- Preserve a road corridor for the future that would also accommodate cyclist and pedestrian access
- Deliver certainty for existing and future developments regarding future road access
- Provide for a reliable road network to support economic and residential growth in western Sydney.

What is happening now?

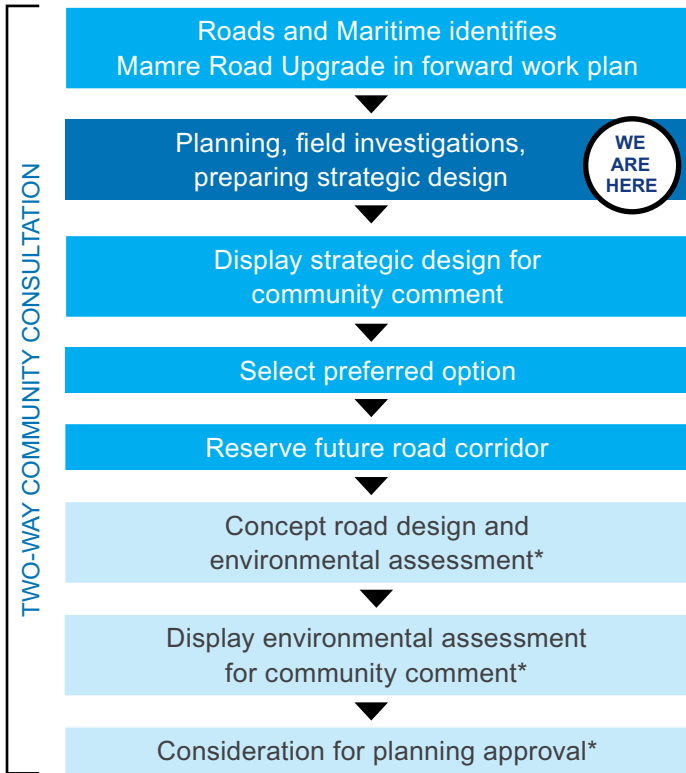
Roads and Maritime Services is carrying out field work and technical studies, including survey, traffic modelling and environmental and heritage investigations, to assist with project planning and development. We may require access to some private properties in order to carry out investigation works. If access to your property is needed, we will contact you directly in advance to discuss access requirements.

Mamre Road, Kemps Creek looking north



Next steps

We will keep stakeholders informed of the project's progress during the planning phase. The community can access information on the proposed Mamre Road Upgrade through the project website, community newsletters and the project phone number and email address provided on the back page.

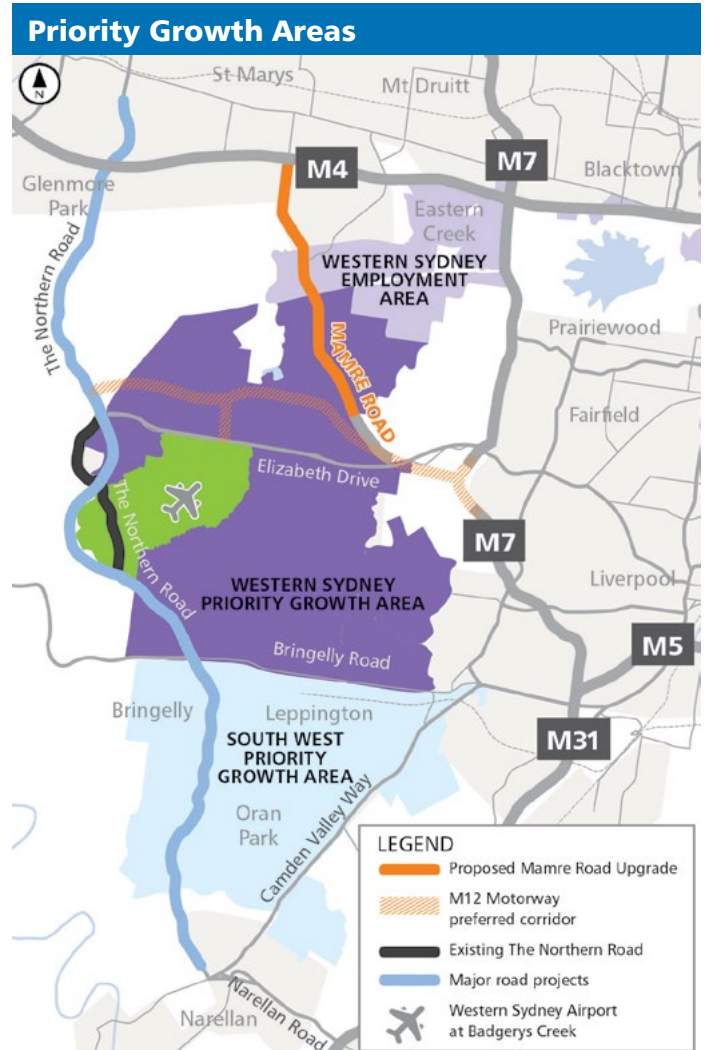


* Subject to project approval and funding availability

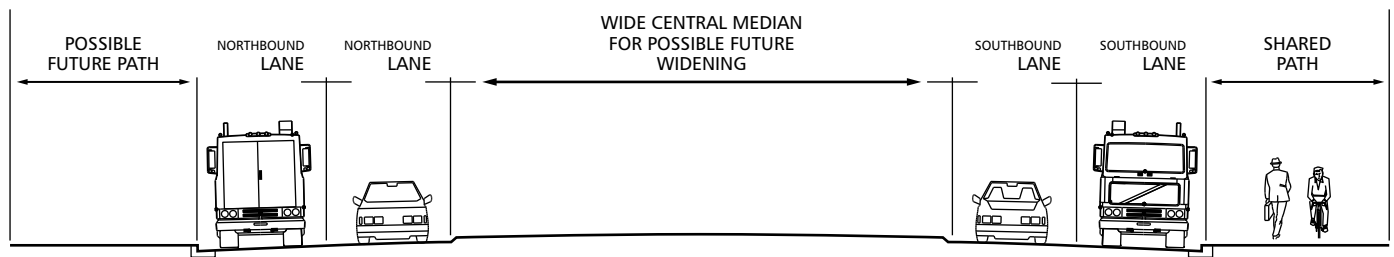
Western Sydney Priority Growth Area

A section of Mamre Road falls within the Western Sydney Priority Growth Area (WSPGA). The WSPGA will provide local residents with better access to jobs within and around the Western Sydney Airport at Badgerys Creek, as well as infrastructure and services for local residents.

For more information on the WSPGA, visit the NSW Planning and Environment website: planning.nsw.gov.au.

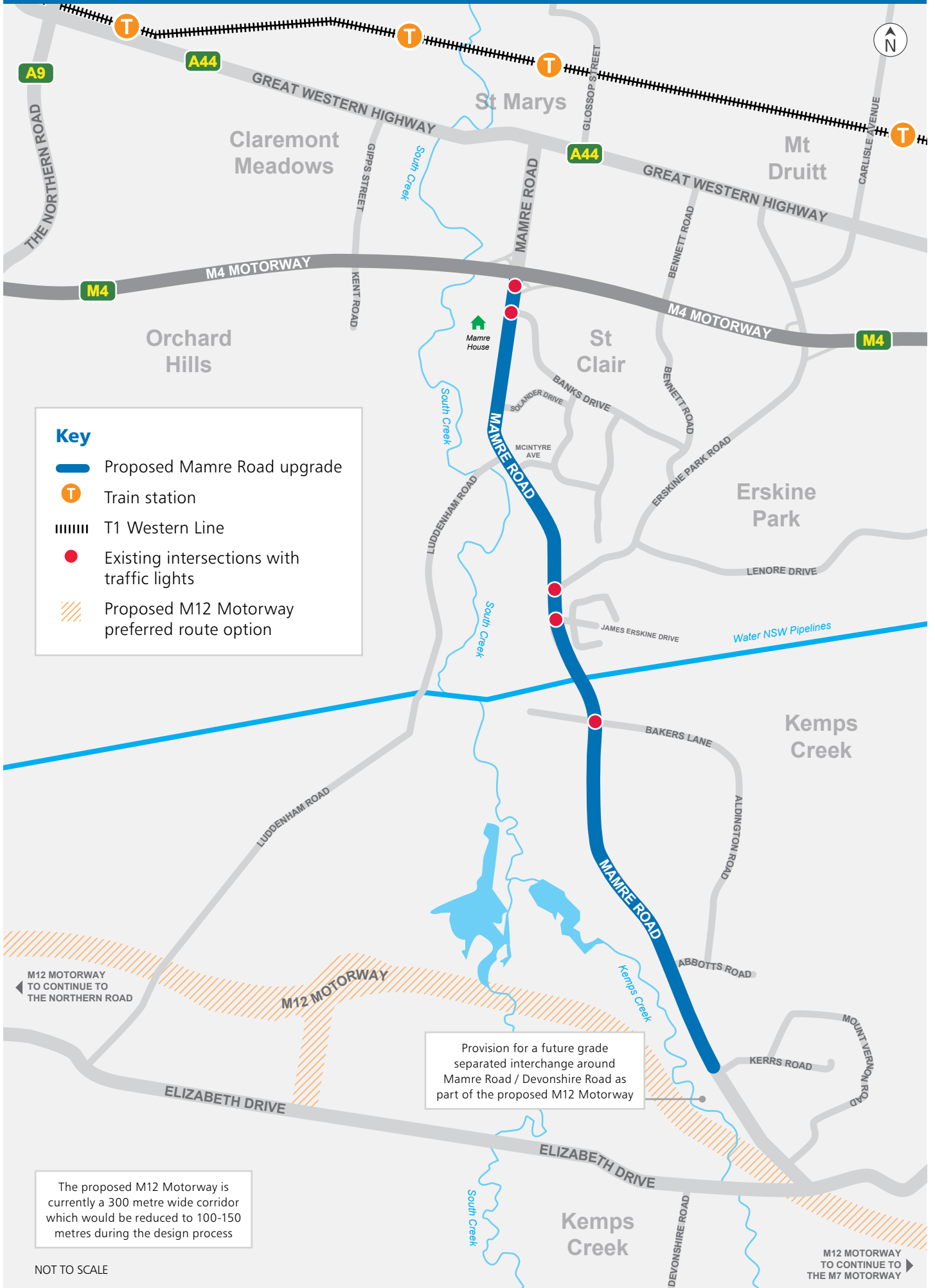


Possible cross section of Mamre Road Upgrade



Not to scale

Proposed Mamre Road Upgrade



Key

- Proposed Mamre Road upgrade
- Train station
- T1 Western Line
- Existing intersections with traffic lights
- Proposed M12 Motorway preferred route option

Provision for a future grade separated interchange around Mamre Road / Devonshire Road as part of the proposed M12 Motorway

The proposed M12 Motorway is currently a 300 metre wide corridor which would be reduced to 100-150 metres during the design process

NOT TO SCALE

M12 MOTORWAY TO CONTINUE TO THE M7 MOTORWAY

Other projects in your area

Western Sydney Infrastructure Plan

The Australian and NSW governments are funding a 10 year, \$3.6 billion road investment program for western Sydney. The Western Sydney Infrastructure Plan will deliver major road infrastructure upgrades to support integrated transport for the region and capitalise on the economic benefits of the Western Sydney Airport at Badgerys Creek. It will also improve safety, increase road capacity and reduce congestion and travel times in the future.

Roads and Maritime is currently building around 15 kilometres of the 61 kilometres of Western Sydney Infrastructure Plan roads. This includes work on:

- Werrington Arterial Road
- Bringelly Road Upgrade Stage 1
- The Northern Road Upgrade, between The Old Northern Road, Narellan and Peter Brock Drive, Oran Park
- The Northern Road Upgrade, between Glenmore Parkway, Glenmore and Jamison Road, South Penrith.

A further 15 kilometres of roads are currently being tendered with construction work expected to start by mid-2017.



For more information check out the interactive video portal:

www.rms.nsw.gov.au/wsip.

Contact us

For more information on the Mamre Road Upgrade or to provide feedback, please contact the project team:



1800 696 564



mamreroadupgrade@rms.nsw.gov.au



Mamre Road Upgrade,
Roads and Maritime Services,
PO Box 973, Parramatta NSW 2124



www.rms.nsw.gov.au/mamreroad



If you need help understanding this information, please contact the Translating and Interpreting Service on **131 450** and ask them to call us on **1800 696 564**.

M12 Motorway

The M12 Motorway will provide direct access to the Western Sydney Airport at Badgerys Creek and connect to Sydney's motorway network. Following feedback from the community and in consultation with the Australian and NSW government agencies, Roads and Maritime has selected the option shown on page 3 as the preferred corridor route for the M12 Motorway.

The preliminary design and access strategy for the M12 Motorway is expected to be on display in the second half of 2017.

For more information, visit the M12 Motorway website: www.rms.nsw.gov.au/m12motorway.



May 2017
RMS 17.179



Transport
**Roads & Maritime
Services**

Privacy Roads and Maritime Services ("RMS") is subject to the Privacy and Personal Information Protection Act 1998 ("PIIP Act") which requires that we comply with the Information Privacy Principles set out in the PIIP Act. All information in correspondence is collected for the sole purpose of assisting in the assessment of this proposal. The information received, including names and addresses of respondents, may be published in subsequent documents unless a clear indication is given in the correspondence that all or part of that information is not to be published. Otherwise RMS will only disclose your personal information, without your consent, if authorised by the law. Your personal information will be held by RMS at 27 Argyle Street, Parramatta NSW 2150. You have the right to access and correct the information if you believe that it is incorrect.