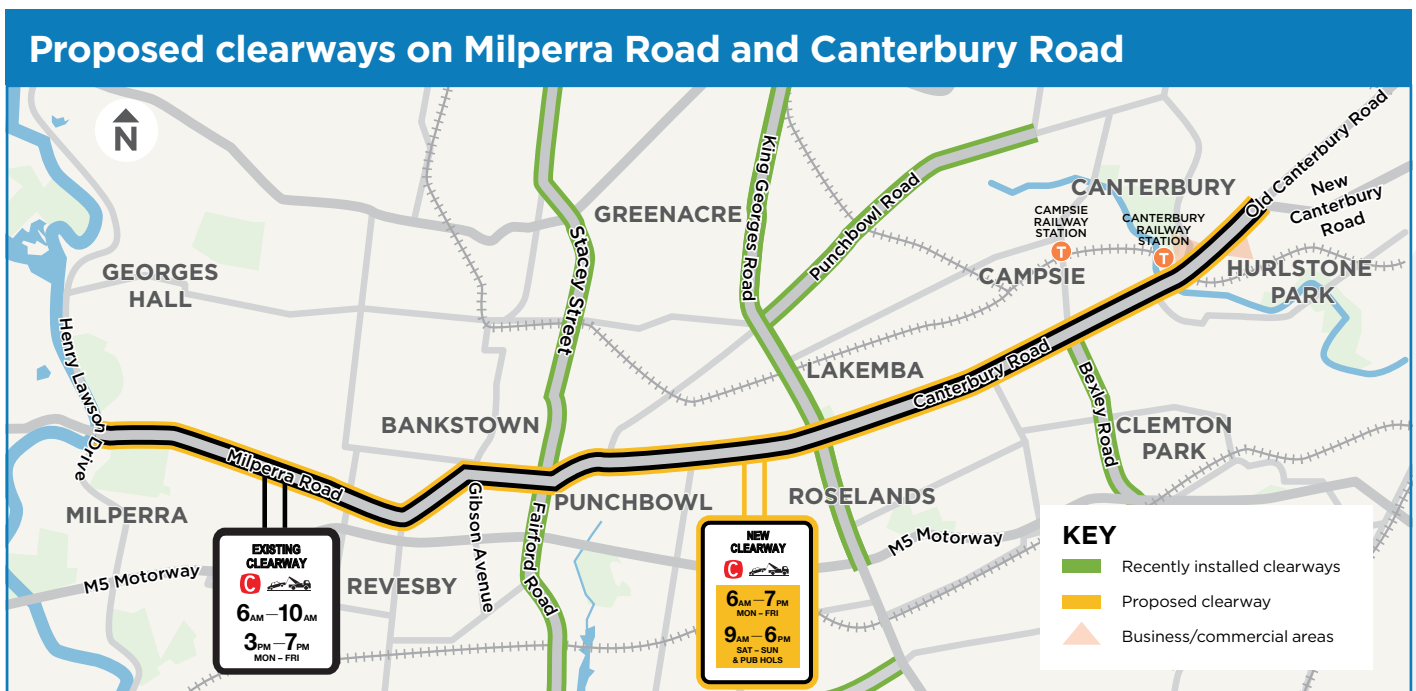


Proposed new and extended clearways on Milperra Road and Canterbury Road

Henry Lawson Drive, Milperra to New Canterbury Road, Hurlstone Park
Project Update | October 2019

The NSW Government is funding this project as part of its \$121 million Clearways Program, which aims to reduce congestion and delays on Sydney's roads.



To support Sydney's growing population, the NSW Government is working towards delivering significant improvements to reduce Sydney's congestion.

We are proposing to introduce new weekend and extended weekday clearways along an important Sydney road corridor including:

- **Milperra Road** between Henry Lawson Drive and Gibson Avenue, Milperra
- **Canterbury Road** between Gibson Avenue, Milperra and New Canterbury Road, Hurlstone Park

The proposed clearways hours are:

- 6am to 7pm on weekdays
- 9am to 6pm on weekends and public holidays.

The proposed clearways on Milperra Road and Canterbury Road would help **improve journey times** by making an additional lane available to traffic during clearway times, which reduces congestion and helps drivers get to their destination sooner.

Clearways have an immediate **positive impact on traffic flow** as they utilise existing road space without the need for road construction.

Parking will still be allowed on Milperra Road and Canterbury Road outside of the proposed clearways hours in sections where it is currently available.

Alternative business parking options

The NSW Government has looked at alternative business customer parking during the proposed new and extended clearways hours, to ensure there is parking for business customers along the Milperra and Canterbury roads corridor.

We are working with Canterbury Bankstown Council to further develop alternative business customer parking options. The proposal includes converting some existing unrestricted parking spaces to timed parking spaces during new clearway hours on weekdays and weekends for the Canterbury shopping strip:

- **Minter Street South** (corner Canterbury Road) - 4 x 1P
- **Jeffrey Street** (next to Aldi) - 5 x 1P
- **Floss Street** (corner Canterbury Road) - 5 x 1P

Details of the alternative business customer parking are shown on the maps.

We are asking for your feedback on the proposed alternative business customer parking arrangements.

All proposed changes to side street parking will be subject to council approval.

What happens next?

We invite your feedback on the proposed alternative business customer parking options by **Monday 4 November 2019**.

Please send your comments to clearways@rms.nsw.gov.au, call **1300 706 232** or leave a comment on our online map located at: rms.nsw.gov.au/canterbury-rd-clearway

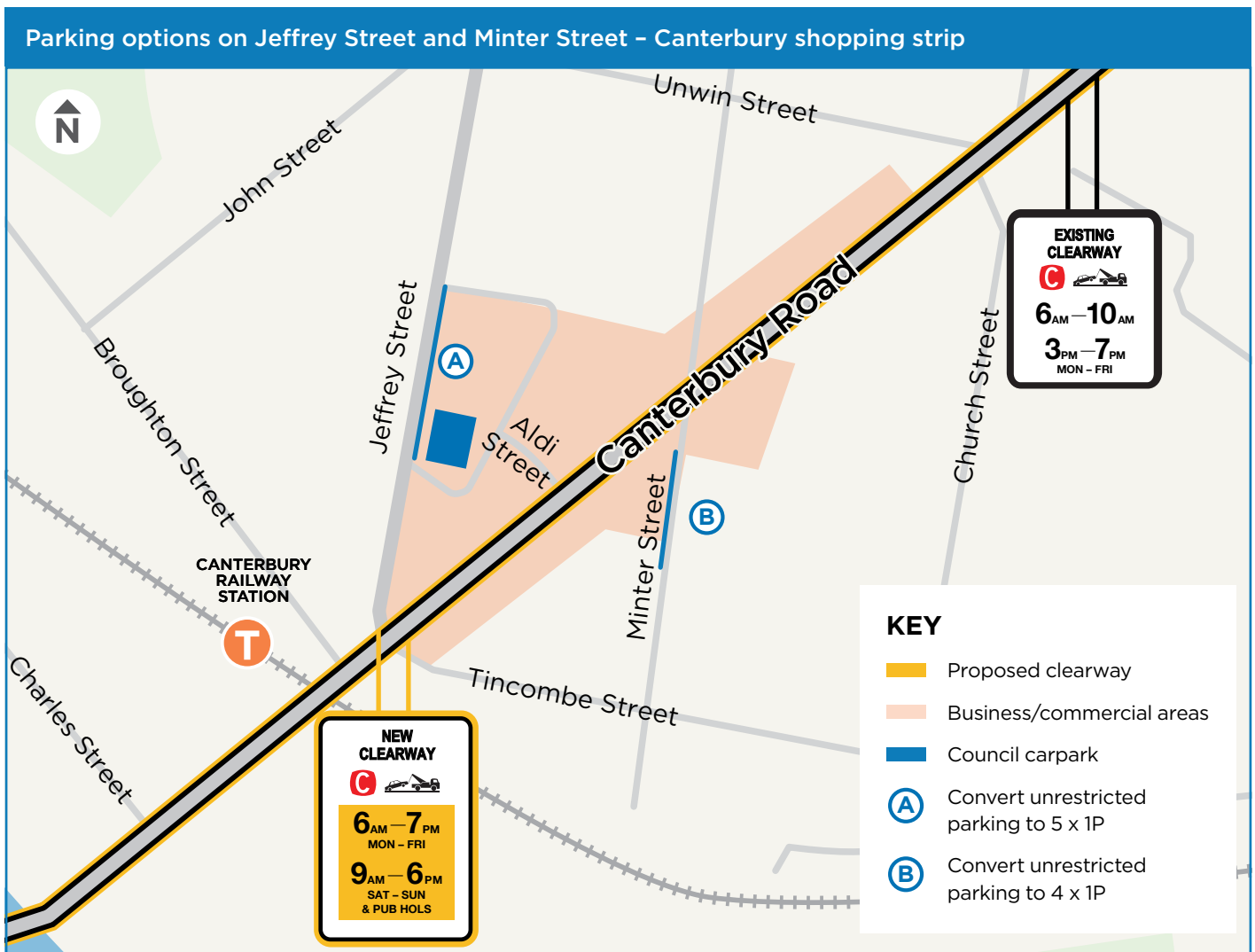
We will consider your feedback and continue to update you as the project progresses.

As a resident, visitor or business customer, what does this mean for me?

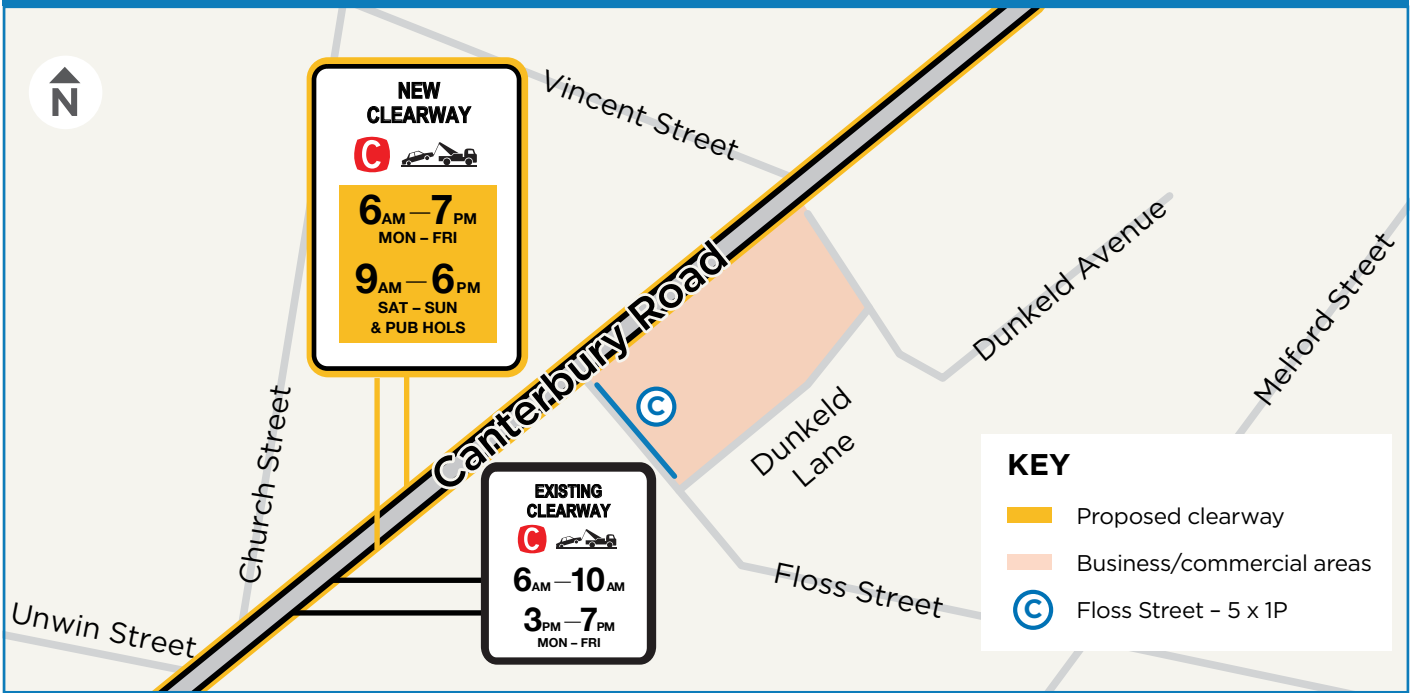
The new and extended clearways will change the ability to park or pick up and drop off family, friends and deliveries in front of properties along the corridor.

If you currently live, shop or visit places on this corridor, you will need to reconsider where to park during the clearway hours.

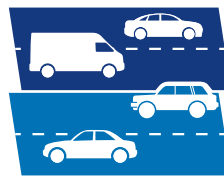
If you do not have a driveway, garage or carport on your property, local streets are available for you to park during the clearway hours subject to any council restrictions. Outside the clearway hours, existing parking restrictions will remain in place.



Parking options on Floss Street



Improve
travel speeds



Easing
congestion



Traffic queues waiting for a car to park in the proposed Clearway area.

What is a clearway?

A clearway is a section of road where stopping and parking is not allowed during the times shown on the clearway sign.

Clearways are put on key arterial roads where traffic is often heavy and congested. They help keep vehicles moving by making all lanes available to motorists.

The only exception is the stopping of buses and taxis dropping off or picking up passengers as well as emergency vehicles and postal vehicles accessing a public post box.

The new clearways will help to improve traffic flow and reduce delays by removing parking and allowing us to tow vehicles that stop illegally or break down.

If you park in a clearway during the clearway hours, you risk being fined and your vehicle can be towed.



A car blocks a traffic lane on a busy section of Canterbury Road

To report a vehicle parked in a clearway or if your vehicle has been towed from a clearway, please call the Transport Management Centre on **131 700**.

Key benefits

Clearways:

- reduce congestion by making an additional lane available to traffic
- improve journey times, allowing drivers to get to their destination sooner and more reliably
- improve safety by removing parked vehicles from the kerbside lane
- have an immediate positive impact on traffic flow as it uses existing road space for the movement of vehicles
- improve the efficiency of intersections along the corridor, as all lanes are used.

Contact us

If you have any questions or would like more information, please contact our project team:



1300 706 232



clearways@rms.nsw.gov.au



rms.nsw.gov.au/clearways



Online map:

rms.nsw.gov.au/canterbury-rd-clearway



Translating and Interpreting Service

If you need an interpreter, please call the Translating and Interpreting Service (TIS National) on **131 450** and ask them to telephone Roads and Maritime Services on 1300 706 232.

Arabic

إذا كنتم بحاجة إلى مترجم، الرجاء الاتصال بخدمة الترجمة الخطية والشفهية (TIS National) على الرقم **131 450** والطلب منهم الاتصال بوكالتكم على الرقم 1300 706 232.

Cantonese

若你需要口譯員，請致電 **131 450** 聯絡翻譯和口譯服務署 (TIS National)，要求他們致電 1300 706 232 聯絡 Roads and Maritime Services。

Mandarin

如果你需要口译员，请致电 **131 450** 联系翻译和口译服务署 (TIS National)，要求他们致电 1300 706 232 联系 Roads and Maritime Services。

Greek

Αν χρειάζεστε διερμηνέα, παρακαλείστε να τηλεφωνήσετε στην Υπηρεσία Μετάφρασης και Διερμηνείας (Εθνική Υπηρεσία TIS) στο **131 450** και ζητήστε να τηλεφωνήσουν Roads and Maritime Services στο 1300 706 232.

Italian

Se desiderate l'assistenza di un interprete, prego telefonare al Servizio Interpreti e Traduttori (TIS National) al **131 450** chiedendo di contattare Roads and Maritime Services al 1300 706 232.

Korean

통역사가 필요하시면 번역통역서비스 (TIS National)에 **131 450** 으로 연락하여 이들에게 1300 706 232 번으로 Roads and Maritime Services 에 전화하도록 요청하십시오.

Vietnamese

Nếu cần thông ngôn viên, xin quý vị gọi cho Dịch Vụ Thông Phiên Dịch (TIS Toàn Quốc) qua số **131 450** và nhờ họ gọi cho Roads and Maritime Services qua số 1300 706 232.

October 2019



Privacy Roads and Maritime Services ("RMS") is subject to the Privacy and Personal Information Protection Act 1998 ("PIIP Act") which requires that we comply with the Information Privacy Principles set out in the PIIP Act. All information in correspondence is collected for the sole purpose of delivering this project. The information received, including names and addresses of respondents, may be published in subsequent documents unless a clear indication is given in the correspondence that all or part of that information is not to be published. Otherwise RMS will only disclose your personal information, without your consent, if authorised by the law. Your personal information will be held by RMS at 27 Argyle Street, Parramatta 2124 NSW. You have the right to access and correct the information if you believe that it is incorrect.