

# Project update – Hampden Bridge repairs and Moss Vale Road improvements

Roads and Maritime Services | August 2018

The NSW Government funded over \$5.2 million of improvements on Moss Vale Road during 2017 and 2018.

Roads and Maritime thanks the community for their patience during this work which included:

- Slope repairs following storm damage on Barrengarry and Cambewarra mountains
- Repairs on Hampden Bridge
- Road resurfacing on Cambewarra Mountain and road repairs between Grahams Road and Willowglen Road
- Safety improvements including road widening, signage and installing guardrail.

Further work is planned for Moss Vale Road during 2018 and 2019. We will update the community about further work in coming months.

Roads and Maritime thanks the community for their ongoing patience while we carry out essential work to improve safety on Moss Vale Road.

## Night road closures on Moss Vale Road, Cambewarra Mountain from Sunday 19 August

Roads and Maritime will install drains and repair the road near Kangaroo Valley Road. We will also carry out maintenance work on Cambewarra Mountain including clearing drains and trimming vegetation.

We will be working for **three nights** between **8pm** and **4am** from **Sunday 19** to **Tuesday 21 August**, weather permitting. The **road will be closed** and detours will be in place.

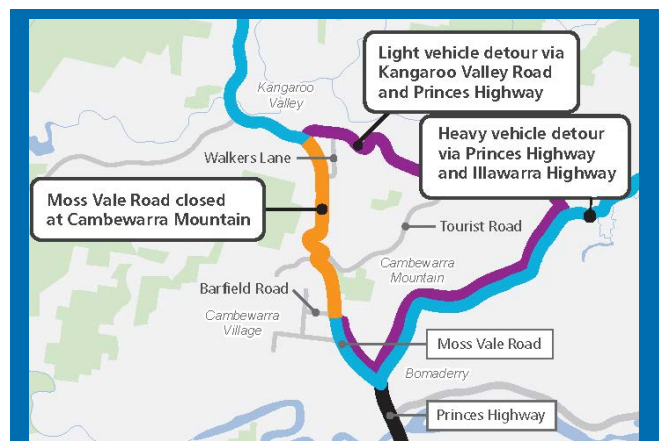
**Residents within the closure area** will have access to their properties at all times and will receive information on how to contact traffic controllers. Please provide the project office with your email address for more information about this work.

## Temporary traffic changes

During work hours Moss Vale Road will be closed to traffic between Kangaroo Valley Road and Barfield Road.

Light vehicles can detour via Kangaroo Valley Road, adding 15 minutes to travel times.

Vehicles over 7.5 metres or 12 tonnes will need to detour via the Illawarra Highway and Princes Highway, adding 90 minutes to a trip between Kangaroo Valley and Nowra. Motorists should plan their journey outside closure times or travel via the detour route.



Road closure and detour map – Moss Vale Road, Cambewarra Mountain

## Repairs on Hampden Bridge, Kangaroo Valley

Further work is required to repair a major beam on the bridge to improve the safety and stability of Hampden Bridge. This work is essential to keep the bridge safely open to motorists including all traffic up to 42.5 tonnes.

To carry out this work safely we will need to close the bridge to traffic. Pedestrian access will be maintained across the bridge however there may be short delays while work is carried out.

The bridge will be closed for one night between **6pm** and **6am** based on community feedback.

We expect to carry out this work in **September 2018** and will update the community in advance.



*Repair work on Hampden Bridge during bridge closure, May 2018*

## Future maintenance road closures

We will resume carrying out maintenance work on Moss Vale Road under road closures on Barrengarry and Cambewarra mountains in the second half of 2018. This work is carried out twice per year at each location.

Based on community feedback we will **trial** carrying out this work under **night road closures**. We will review night closures at the end of 2018.

Work will be carried out on Cambewarra Mountain from **Sunday 19 August** for **three nights**, and on Barrengarry Mountain for **two nights** in **late October**. The community will be provided with details closer to the start of work.

## Safety improvements on Cambewarra Mountain

Roads and Maritime has made changes to line marking on the eastern side of Cambewarra Mountain to improve safety for motorists while overtaking. This is to reduce the incidence and severity of crashes at this location.


Following feedback from the community, Roads and Maritime carried out a safety review of the line marking. As a result, line marking has been changed at two locations on Moss Vale Road between two kilometres north of Barfield Road and Cambewarra Lookout Road.

Changes at one location provide motorists another opportunity to overtake. At another location changes have been made to stop motorists from overtaking where it is not considered safe as visibility of oncoming motorists is limited.

For more information on the safety review please contact our project team on 02 4221 2599 or [southernprojects@rms.nsw.gov.au](mailto:southernprojects@rms.nsw.gov.au).

### Contact us

For more information please contact our project team:

 02 4222 3217


 [southernroadclosures@rms.nsw.gov.au](mailto:southernroadclosures@rms.nsw.gov.au)

 [rms.nsw.gov.au/mossvale/road](http://rms.nsw.gov.au/mossvale/road)

To receive notifications about work on Moss Vale Road please provide the project office with your email contact.

Information about planned maintenance road closures and detour maps can be found on the southern road closures map on our webpage [rms.work/srrc](http://rms.work/srrc).

Please check the webpage regularly as work can be impacted by weather or other events.



If you need help understanding this information, please contact the Translating and Interpreting Service on 131 450 and ask them to call us on 02 4222 3217.